



BULLETIN

14th CUP OF THE ADRIATIC-DANUBIAN COUNTRIES



MOJKOVAC, 01 – 04. AUGUST 2024.

ASSOCIATION OF SPORT FISHING ORGANIZATIONS OF MONTENEGRO

TO NATIONAL ASSOCIATIONS OF THE ADRIATIC-DANUBIAN COUNTRIES

Dear friends,

On behalf of the Association of Sport Fishing Organizations of Montenegro, allow me to invite you to take part in the 14th Cup of the Adriatic-Danubian countries organized by the RAJP member Montenegro, in the discipline of "fly fishing". The Cup will be held from 1st- 4th August 2024 in Mojkovac, a town in the north of Montenegro. Proposals on the method of hunting, information on accommodation, applications and other information can be found in the Bulletin, which we send you as an attachment to the letter. In the hope that you will join in the sports competition with the countries of the Adriatic-Danubian region, we expect the participation of your country and would kindly ask you, if you decide to participate in this competition, to register your teams on time. We wish you a warm welcome to our country and a pleasant stay. Tight lines!

Dragan Lili Brajović

President of the Association of Sport Fishing Organizations of Montenegro

Dear sports friends,

It is my great honor and pleasure to greet you on behalf of the organizing committee of the Cup of the Adriatic and Danubian Countries in sport fishing in the discipline of fly fishing. This year, Montenegro has the honor of hosting such a prestigious competition. This time, the competition will be organized on our beautiful Tara River and Lake Biograd. Known for its untouched nature, indigenous endemic salmonids, and waters that will surely capture your fly fishing hearts. The organizer of the Cup this year is SSROCG (Association of Sport Fishing Organizations of Montenegro), while the Technical organizers are SRK „Tara“ and Srffk „Ravnjak“ and the town of Mojkovac, which are the organizers of such an international sport fishing competition for the first time. We wish to continue our gatherings this year, strengthen our sports friendships and present Montenegro, Mojkovac and our waters in the best light. We hope and believe that we will be good hosts, and would like to wish everyone the best of luck at the competition we have organized, and may the best win.

Petar Vučinić

The Organizing Committee of the 14th Adriatic-Danubian Cup

MOJKOVAC

Mojkovac, an oasis of natural beauty, is located in the area between the mountains of Bjelasica, Sinjajevina and Prošćenske mountains, the national parks "Biogradska Gora" and "Durmitor", on the banks of the most beautiful European river Tara. Here you will find almost untouched wild nature, rich flora and fauna, lonely mountain villages and peaceful life in the katuns. It is worth discovering, experiencing, and enjoying the best-kept mountain secret. You can look forward to complete enjoyment of nature, always combined with an adventurous spirit and warm hospitality. In a relatively small space, you can get to know the unique landscapes of forests and meadows, mountain peaks, down the slopes of which pure mountain streams flow.



The cultural and historical heritage consists of archaeological sites of medieval Brskovo, religious monuments, modern buildings, traditional country houses, Katun settlements... Almost a millennium of existence in a place that only nature could have left traces of material and spiritual culture. With traditional heritage and modern achievements, you can feel the spontaneous cordiality of the local population at every step, who knows how to meet, host, make friends and greet dear guests.



DOBRO DOŠLI

Mojkovac

RIVER TARA

The Tara River is 158 km long, and has as many as 14 tributaries, as well as an incredible 69 rapids, so it is not surprising that it is the most popular destination for rafting in Montenegro. Another feature that adds to its admiration and portrayal are the cascades – there are 40 of them, with the most prominent of them being Crna Vrela, Bijela Vrela, Djavolje Lazi, Sokolovina and Bijeli Kamen. The crystal clear, strong mountain river Tara originates from the confluence of the two rivers Veruša and Opasnica, flowing in a northerly direction through the territory of Montenegro, further into Bosnia and Herzegovina, where it joins the river Piva, forming the second river Drina.

Tara is the largest river in Montenegro, which represents the largest natural reserve of drinking water in Europe. The canyon of the Tara River in Montenegro is one of the most fascinating sights in Europe, if not in the whole world. The turquoise blue color of the crystal-clear water cuts through the northern edge of the Durmitor National Park and forms a 1300 m deep canyon – a natural wonder that is enough of an invitation to explore for all lovers of adventure and nature.



Also known as the "Tear of Europe", the canyon of the Tara River is the longest canyon in Europe, and on the world level it is only behind the Grand Canyon on the Colorado River. The canyon of the Tara River is one of the rare sights that truly leaves you breathless. In addition to being one of the undoubtedly most beautiful sights when it comes to the nature of Montenegro, the beauty of the Tara Canyon is also recognized by the UNESCO organization. Back in 1977, the Tara canyon became part of the "Man and the Biosphere" program, thanks to its diverse flora and fauna.

Species of fish such as trout, huchen and grayling, and other animals such as eagles, vultures, bears, wolves, and foxes, find a permanent refuge in the wilderness that surrounds the Tara canyon. The forests around the canyon abound with oak, black pine, and ash trees, while the river's water is clean and drinkable along its entire course, which is just another indicator of the untouched nature of this area.

LAKE BIOGRAD

In the very center of Biogradska Gora is located perhaps the most "romantic" Lake Biograd. In winter, the lake is covered with thick ice, and you may see a deer or a doe walking across the lake. The area around the lake is landscaped, easily accessible and it increasingly attracts tourists from the country and the world. Many local and foreign experts consider it the most beautiful lake on the Balkan Peninsula. It is a unique temple of nature.



The largest Montenegrin mountain lake lies in the deep traces of former glaciers, at an altitude of 1094 meters, and is filled with its crystal-clear water by the Biograd River and the Bendovac Stream. The lake is 1100 meters long and 410 meters wide, with an average depth of 4.5 meters, which makes it suitable for boating and enjoying the clean mountain air and incredible scenes of the reflection of the surrounding mountains in the emerald color of the lake.



Here, nature takes care of itself, and people make sure that no one disturbs that harmony. Although the lake is open to visitors, it is strictly controlled so that the human impact on this area is as small as possible, so that Biogradska Gora and its lake will forever preserve their pristine beauty and purity.

The lake is very rich in fish, mostly lake trout and Arctic char.

COMPETITION TRAIL

The competition trail for the XIV Adriatic-Danubian Cup in the discipline of fly fishing is planned, in cooperation with the National Park "Biogradska Gora" as one of the partners of this competition, to be located in the areas on the Tara River, both in the National Park itself and in the area on the territory of the Municipality of Mojkovac in the administrative borders managed by Sport fishing Club "Tara" from Mojkovac. Two sectors are planned on the Tara River, while the third sector would be located on Lake Biograd in the very heart of the National Park.

SECTOR A



Lake Biograd - In the very center of Biogradska Gora is located perhaps the most "romantic" Lake Biograd. In winter, the lake is covered with thick ice, and you may see a deer or a doe walking across the lake. The area around the lake is landscaped, easily accessible and it increasingly attracts tourists from the country and the world. Many local and foreign experts consider it the most beautiful lake on the Balkan Peninsula. It is a unique temple of nature.

The largest Montenegrin mountain lake lies in the deep traces of former glaciers, at an altitude of 1094 meters, and is filled with its crystal-clear water by the Biograd River and the Bendovac stream.

The lake is 1100 meters long and 410 meters wide, with an average depth of 4.5 meters, which makes it suitable for boating and enjoying the clean mountain air and incredible scenes of the reflection of the surrounding mountains in the emerald color of the lake. Here, nature takes care of itself, and people make sure that no one disturbs that harmony. Although the lake is open to visitors, it is strictly controlled so that the human impact on this area is as small as possible, so that Biogradska Gora and its lake will forever preserve their pristine beauty and purity.

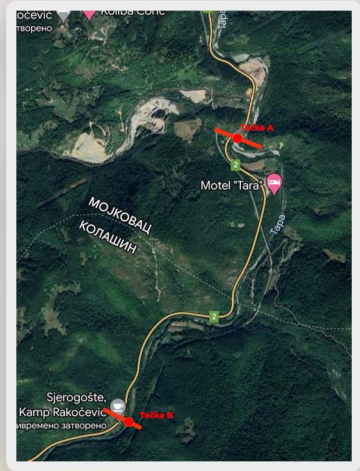
COMPETITION TRAIL

SECTOR B

Tara River - part of the Biogradska Gora National Park, from Camp Rakočević to the confluence of the Štitarica River with the Tara River. Length 3.5 km

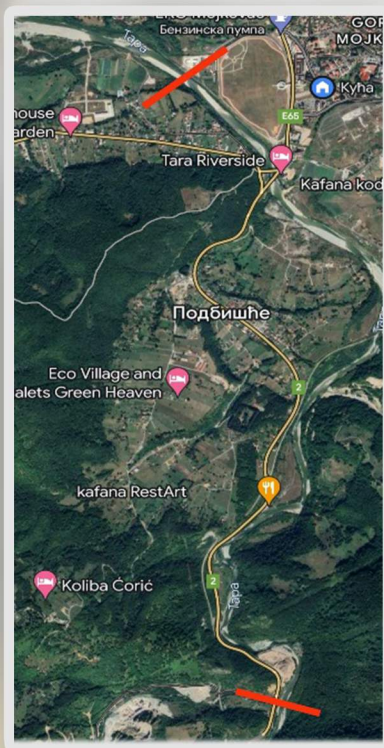
Tara River, known as the "Tear of Europe" because of its exceptionally clean water, is rich in fish of salmon (noble) species. Given that fishing also takes place in the National Park zone, and that the Tara River canyon is the second largest in the world (the highest point of the canyon is 1300m), in combination with wild, untouched nature and beautiful landscapes, it all makes fishing a true adventure.

The most common types of fish: Brown trout, huchen, grayling.



COMPETITION TRAIL

SEKTOR C



Tara River - part in Mojkovac (district), from the confluence of the Štitarica River into the Tara River to the collector for wastewater treatment in Mojkovac, 200m below the Old Brick Bridge in Mojkovac. Length 4.5 km.

The number one river for fly fishing is the Tara River. Why? The answer is quite simple. First, the water is very clean and drinkable, the surroundings are charming and untouched. In addition, the river is rich in fish, primarily grayling. The river is also rich in trout and huchen.

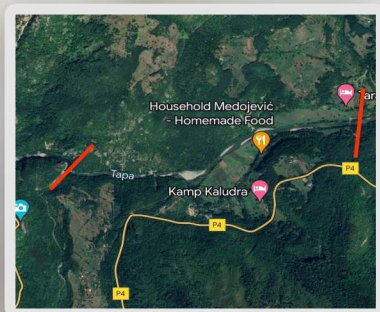
The fly fishing zone stretches for 4.5 km. The Adriatic road runs along the entire zone. The upstream border passes right next to the Biogradska Gora National Park, which is one of the oldest National Parks in Europe. The downstream zone extends to Mojkovac. The course of the river is full of rapids and calm parts that are the perfect place for fly fishing for trout and grayling.

The river bank is free, accessible and rocky. In the zone there are also several deep whirlpools where you can come across giant specimens of fish such as the huchen (Hucho hucho).

The transparency and physical quality of the water are excellent. Under the Old Bridge at the entrance to the town, there are excellent specimens of trout and grayling. From the Old Bridge to the Green Bridge, the water is rich with grayling. Upstream from the Green Bridge to Batov Vir, there is a part of the zone that is more demanding for the tour, but is therefore ideal for those who want to catch capital specimens of fish. If you continue further, you will reach Okruglaš and Zakrŕnica, and further upstream you will encounter very accessible terrain all the way to the end of the zone.

COMPETITION TRAIL

RESERVE TRAIL



Rijeka Tara – (Gostilovina - from the bridge in Kaludra to Tmajevac). The length of the track is 3.5 km.

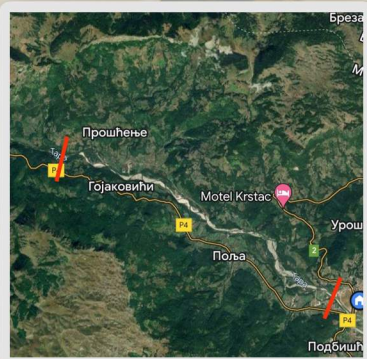
A very attractive part of the Tara River in the administrative boundaries of the Municipality of Mojkovac. An accessible road, flat and accessible banks characterize this part of the terrain of the Tara River. A special experience is the part that enters the canyon of the river and leads all the way to the famous Tmajevac, where the administrative border of the river belonging to Mojkovac is located.

Note: The track will be used only in case the hydro-technical conditions on the lake do not allow the competition.

TRAINING TRAIL

Training track – will be located in the area from the end of the revir track in Mojkovac (Collector for wastewater treatment 100m below the Old Bridge in Mojkovac to the suspension bridge in Kaludra). The length of the training track is 10 km.

In this area, the otherwise free fishing zone in Mojkovac is replaced by excellent fishing grounds that will provide all interested competitors with excellent conditions for training and preparation for the upcoming competition.



COMPETITION RULES AND WHICH FISH TO CATCH

At the 14th Adriatic-Danubian Cup, the official rules of the FIPS - Mouche Federation will be applied.
The competition takes place in three sectors A - B - C.

Modified rules:

- All fish over 200mm are scored,
- The fish is measured at the end of the competition in the presence of the sector judge, the measuring judge and two neighboring competitors,
- Fishing is allowed only with one fly without a return (counter) hook,
- Caught fish is kept in prescribed boxes with rings (hoops), which each competitor is obliged to provide.
- Wading is allowed on the river.



GRAYLING (lat. *Thymallus thymallus*)
minimum length: 20cm



BROWN TROUT (lat. *Salmo trutta morpha fario*)
minimum length:: 20cm



RAINBOW TROUT (lat. *Parasalmo gairdneri*)
minimum length: 20cm



HUCHEN (lat. *Hucho hucho*)
minimum length: 20cm



CHUB (lat. *Leuciscus cephalus*)
minimum length: 20cm



ARCTIC CHAR (lat. *Salvelinus alpinus*)
minimum length: 20cm



LAKE TROUT (lat. *Salmo trutta morpha lacustris*)
minimum length: 20cm

Organizer's recommendation:

Each team participating in the competition can bring its own supervisors, who will be able to control the competitors and the caught fish together with the local judges and controllers. Each team is obliged to bring the flag and anthem of their country.

14th CUP OF THE ADRIATIC-DANUBIAN COUNTRIES

MOJKOVAC – MONTENEGRO, FROM 1ST TO 4TH AUGUST 2024.

COMPETITION PROGRAM

FIRST DAY - Thursday, August 1, 2024

- Arrival of the teams by 8 PM in Mojkovac,
- Check-in at the reserved accommodation,
- Verification of teams in the PI High School "Vuksan Đukić" (near the hospital).

SECOND DAY – Friday, August 2, 2024

- from 7 to 8 AM / Breakfast
- 10 AM / Team gathering in front of the PI High School "Vuksan Đukić" (near the hospital),
 - from 11 AM to 2 PM / Official training,
 - from 2 to 3 PM / Lunch,
- 3:30 PM / Team captains meeting and draw of sectors at PI High School "Vuksan Đukić" (near the hospital),
- 7:00 PM / Opening ceremony (main Town Square), ceremonial parade through the town and a cocktail in the "Nenad Rakočević" Culture Center.

THIRD DAY – Saturday, August 3, 2024

- from 6 to 6:30 AM / Breakfast
- 6:30 AM / Team gathering in front of the PI High School "Vuksan Đukić" (near the hospital),
 - from 6:30 to 9 AM / Departure of teams to the competition trail,
 - from 9 AM to 12 PM / FIRST SESSION,
 - from 12 to 2 PM / Break and rest,
- 2 PM / Team gathering in front of the PI High School "Vuksan Đukić" (near the hospital),
 - from 2 to 4 PM / Departure of teams to the competition trail,
 - from 4 to 7 PM / SECOND SESSION,
 - 7 PM / free activities and rest.

FOURTH DAY – Sunday, August 4, 2024

- from 6 to 6:30 AM - Breakfast,
- 6:30 AM - Team gathering in front of the PI High School "Vuksan Đukić" (near the hospital),
 - from 06:30 to 9 AM - Departure of teams to the competition trail,
 - from 9 AM to 12 PM - THIRD SESSION,
- 3 PM - Announcement of the winner and a festive lunch,
 - Return teams home.

LOCATION OF THE HOST TOWN

HOW TO GET HERE?

CAR

Mojkovac - Beograd (367 km)
Mojkovac - Niš (310km)
Mojkovac - Banja Luka (446 km)
Mojkovac - Zagreb (732 km)
Mojkovac - Skoplje (283 km)
Mojkovac - Ljubljana (870 km)
Mojkovac - Sarajevo (228 km)
Mojkovac - Budimpešta (718 km)
Mojkovac - Podgorica (81 km)



BUS

Regular bus lines connect Mojkovac with all parts of Montenegro. You can check the timetables on the following website:

www.busticket4.me

Mojkovac Bus station Information: **+382 (0) 50 680 195**

TRAIN

The railway network connects Mojkovac with cities in the country and the region, day and night train rides, the Bar-Belgrade line.

Mojkovac Railway station Information: **+382 (0)50 472 130**

PLANE

The nearest airport to Mojkovac is the airport in Golubovci (Podgorica), 90 km away, while the airport in Tivat is 166 km away.

Podgorica Airport (TGD)

Tel: **+382 (0) 20 444 244**

E-mail: info@apm.co.me

Website: www.montenegroairports.com

Tivat Airport (TIV)

Tel: **+382 (0) 32 671 337 , 670 930**

E-mail: info.tivat@apm.co.me

Website: www.montenegroairports.com

ACCOMMODATION

DISCOVER - *SOMETHING DIFFERENT*
EXPERIENCE - *SOMETHING UNFORGETTABLE*
MEET - *SOMETHING TRADITIONAL*
TRY - *SOMETHING LOCAL*



Hotel & Resort Gacka
info@imanjerakocevic.me
Gacka bb, Mojkovac
+382 69 661 999 - prodaja



Hotel Dulović
hoteldulovic@t-com.me
Trg Ljubomira Bakoča b.b.
info: +382 67 614 708



Hotel Serdar
hotelserdar@hotmail.com
Polja b.b. - Mojkovac
Rezervacije: +382 69 630 385



Motel Krstac
motelkrstac@hotmail.com
Krstac, Mojkovac
info: +382 67 261 323



Restoran Most
danilovuc@t-com.me
Polja, Mojkovac
info: +382 69 290 368



Hotel Ravnjak
info@ravnjak-hotel.com
Dobrilovina, Mojkovac
info: +382 67 557 466

(<https://mojkovac.travel/turizam/smjestaj-i-hrana>)

Note: The organizer's recommendation is to reserve accommodation by the end of May 2024 at the latest.

ACCOMMODATION

DISCOVER - *SOMETHING DIFFERENT*
EXPERIENCE - *SOMETHING UNFORGETTABLE*
MEET - *SOMETHING TRADITIONAL*
TRY - *SOMETHING LOCAL*



Mountain Mirage

boris.flyfishing@gmail.com
Podbišće, Mojkovac
info: +382 69 196 929



Kolibe Ćorić

natasacoric2002@gmail.com
Podbišće, Mojkovac
info: +382 68 022 260



Kamp Rabrenović

campabrenovic@gmail.com
Polja b.b., Mojkovac
info: +382 67 888 866



Tara Riverside

tarariverside.mojkovac@gmail.com
Ulica Junaka Mojkovacke bitke
info: +382 69 404 222



Tara Valley Eco Lounge

bojanminic1989@gmail.com
Podbišće, Mojkovac
info: +382 67 631 971



Green Garden

greengardenmne@gmail.com
Gornja Polja, Mojkovac
info: +382 69 056 401

(<https://mojkovac.travel/turizam/smjestaj-i-hrana>)

Note: The organizer's recommendation is to reserve accommodation by the end of May 2024 at the latest.

USEFUL INFORMATION

Important phones:

The area code for Mojkovac is **050**

Postal code Mojkovac **84205**

Police **122**

Fire department **123**

Ambulance **124**

Bus Station **+382 (0)50680195**

Train station **+382 (0) 50472130**

Automobile Association **19807**

Taxi associations:

Taxi Tara - **+382 (0) 68-610-111**

Taxi Rosić - **+382 (0) 69-060-620 ; +382 (0) 68-291-547**

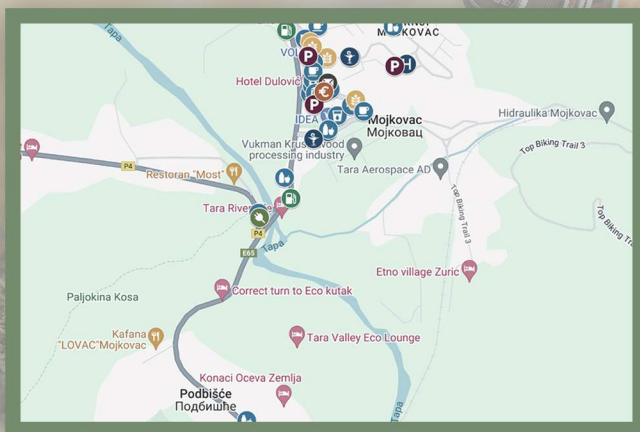
Taxi Rakočević - **+382 (0) 69-536-850**

Mobile operators:

ONE **1700**

M TEL **1600**

TELEKOM **1500**



FOREIGN EXCHANGE PAYMENT INSTRUCTIONS

Payments of the registration fee in the amount of €350.00 per team should be made to the foreign currency account of the Association of Sport Fishing Organizations of Montenegro, at the Crnogorska Komercijalna Banka (CKB) according to the attached payment instructions, no later than May 13, 2024:



Incoming Payment Instruction

Field 56 - Intermediary bank:

Swift Address	DEUTDEFF
Name	Deutsche Bank AG Frankfurt

Field 57 - Account with Institution:

Party Identifier	100 9363045 0000
Swift Address	CKBCMEPG
Name	CRNOGORSKA KOMERCIJALNA BANKA AD PODGORICA

Field 59 - Beneficiary Customer:

IBAN	ME2551000000020859502
Name & Address	SAVEZ SPORSKO RIBOLOVNIH ORGANIZACIJA CG BULEVAR SAVE KOVAČEVIĆA 25 81000, Podgorica, MONTENEGRO

Our accounts maintained with our main correspondents

Financial Service Institutions	Locations	Swift Address	Currency	Party Identifier
UniCredit Bank Austria AG	Vienna	BKAUATWW	EUR	51010 264 601
Bank Of Montreal	Toronto	BOFMCAT2	CAD	31441035278
Deutsche Bank AG	Frankfurt/Main	DEUTDEFF	EUR	10093630450000
Deutsche Bank Trust Company Americas	New York	BKTRUS33	USD	04456267
Dnb Bank ASA	Oslo	DNBANOKK	NOK	7002.02.05774
ING Bank N.V.	Amsterdam	INGBNL2A	EUR	0050915576
Intesa Sanpaolo SPA	Milano	BCITITMM	EUR	100100004397
Mizuho Bank, LTD	Tokyo	MHCBJPJT	JPY	6823010
Raiffeisen Bank International AG	Vienna	RZBAATWW	EUR USD	000-55.062.301 070-55.062.301
UniCredit SPA	Milano	UNCRITMM	EUR	0995 3325
OTP Bank PLC	Budapest	OTPVHUHB	EUR HUF USD SEK	11782007-21192579 11782007-81192575 11782100-11209076 HU75117820073119257000000000
Lloyds Bank PLC	London	LOYDGB2L	GBP	01040864
Societe Generale	Paris	SOGEFRPP	EUR	001016136780
Credit Suisse (Schweiz) AG	Zurich	CRESCHZZ80A	EUR CHF	0835-2371030-64-002 0835-2371030-63-010

The registration fee includes costs for the organization of the competition, fishing permits, opening, and closing of the competition, trophies, medals and a joint festive lunch on the day of the closing of the competition.

APPLICATION FORM

APPLICATION FORM	
Name of the club:	
Address:	
City:	
Federation:	
Country:	
Telephone:	
FAX:	
e-mail address:	
Contact person:	
Contact person phone:	
Contact person e-mail:	
DATE:	
SIGNATURE:	

CONTESTANTS APPLICATION FORM		
Name of the club:		
Federation:		
Citizenship:		
	NAME	SURNAME
Contestant 1	2024	
Contestant 2		
Contestant 3		
Reserve contestant		
Team manager		
DATE		
SIGNATURE		

Please send the completed forms to the address of the Association of Sport Fishing Organizations of Montenegro at ssroc@gmail.com no later than May 13, 2024.

HOST CONTACT

HOST CLUBS' CONTACT

SRK "TARA" - Mojkovac

Serdara Janka Vukotića b.b.
84205 – Mojkovac
Phone : +382 68 620 286
E mail : flyfishingclubtara@gmail.com



SRFFK "RAVNJAK" - Mojkovac

Serdara Janka Vukotića b.b.
84205 – Mojkovac
Phone : +382 69 196 929
E mail : flyfishingravnjak@gmail.com



CONTACT FOR ISSUING FISHING LICENSES AND GUIDING:

+382 68 620 286 – Marko Blažević
+382 69 196 929 – Boris Ilić
+382 67 022 014 – Turistički info centar

CONTACT OF THE ASSOCIATION OF SPORT FISHING ORGANIZATIONS OF MONTENEGRO:


UL. Malo brdo N3-N4
81000 Podgorica
E mail : ssrocg@gmail.com

President : Dragan Lili Brajović
Assembly President : Petar Vučinić
Secretary: Marko Brajović

Phone:
+382 69 076 494 (President)
+382 69 290 368 (Assembly President)
+382 67 470 417 (Secretary)



GALLERY



GALLERY



THE ORGANIZER



TECHNICAL ORGANIZER



PARTNERS



Ministarstvo
poljoprivrede,
šumarstva i vodoprivrede



