



BULLETIN of the 12th Cup of Adriatic-Danubian Countries
Čehotina-Pljevlja, 2-5 June 2022



MONTENEGRO ASSOCIATION OF SPORTS FISHING

TO NATIONAL ASSOCIATIONS OF ADRIATIC- DANUBIAN COUNTRIES

Dear friends and associates,

On behalf of the Federation of Sport Fishing Organizations of Montenegro, I would like to invite you to take part in the 12th CUP of Adriatic-Danubian Countries, organized by a member of RAIP Montenegro, in the discipline of "fly fishing". The Cup will be held in the period 2-5 June 2022 in Pljevlja, a town in the far north of Montenegro, on the river Čehotina. Fishing rules, information on accommodation, applications and other information can be found in the Bulletin attached to the letter. In the hope that you will join the sports competition with the countries of the Adriatic-Danubian region, we expect your country to participate. Please register your teams on time if you decide to participate in this competition.

Best regards,

Slobodan Vučinić,

President of Montenegro Association of Sports Fishing

Date: 25.03.2022.


PLJEVLJA – The Northern Gate of Montenegro

In the far north of Montenegro, bordered by beautiful and wooded mountains, and rivers Tara, Čehotina and Breznica, lies the municipality of Pljevlja, the third largest in Montenegro. It covers one tenth of the state territory or 1,346 km² and about 32,000 inhabitants live in it. The administrative center of the municipality is the city of Pljevlja, which due to its favorable geographical position, at the crossroads of old and new important roads, has changed its name, significance and conquerors throughout its history, retaining a recognizable urban identity. The rich historical and cultural heritage was given by the Illyrians, Romans, Slavs, Turks and Austrians who conquered and fought for Pljevlja over the centuries. In Pljevlja, nature was selfless towards the man. Fishing, rafting, speleology, canyoning, horseback riding, cycling, hiking, mountaineering, climbing, paragliding, jeep tours, excursions and camping are some of the activities provided by the natural environment of the city. Indulge in adventures in the nature, and later return to the city and enjoy listening to the famous Pljevlja tambourine. Be sure to try the food of this region and the far-famed cheese from Pljevlja.



THE ČEHOTINA RIVER

Čehotina is the northernmost Montenegrin river, hidden and luxurious, little known, and recognized by the people of Pljevlja, but also known to the old German ichthyologists from the 50s of the last century, as a natural hatchery of the salmonid fish species. A river rich in trout and grayling where you can also find the queen of Čehotina rapids - the huchen. Čehotina or Čotina, as the people of Pljevlja often call it, is the main water artery of the Pljevlja region. It is about 130 km long, of which 93 km is on the territory of Montenegro, and its entire part belongs to the municipality of Pljevlja. Its source is below the mountain Stožer, and its flow is directed to the northwest, giving water to the Drina river, near the town of Foča, Bosnia and Herzegovina. The flow of Čehotina is diverse; it has intertwining canyons, where Čehotina acts as a real fast mountain river, and slow meadow environments, where it acts as a lazy gentle river. It is this diversity that makes it attractive to the fishermen and guarantees a good ambient experience. The locations downstream from Pljevlja are particularly attractive, where the fisherman feels as if he is in the complete wilderness, with the absence of civilization, and complete peace that is only disturbed by the jump of a grayling before dusk, or a trout at the river bank. We can single out two Fly Fishing grounds: Rabitlje and Voloder. The attraction of both grounds is that only indigenous and completely wild fish: grayling, trout and huchen are represented here. On both fishing grounds, only the use of fly fishing tools and equipment (rod, winch and twine) is allowed, on one artificial bait - fly (dry or wet fly, nymph and streamer) without counter locks, according to the "catch and release" system.



The competition trail for the XII Cup of the Adriatic-Danubian countries is located on the river Čehotina, in the municipality of Pljevlja. The trail starts from the Orljanski Bridge, about 20 km downstream from Pljevlja, and ends about 9 km downstream, to the estuary of the Vojtinska river in Čehotina. All competitive positions are easily accessible along the entire length of the trail. This part of Čehotina is characterized by a stable water level due to which it is possible to fly fish almost all 365 days of the year. Along the entire length of the trail, rapids, wide overflows and medium-deep places are intertwined. Čehotina in this part is inhabited by grayling, brown trout, huchen, chub and common nase. The reserve trail is Borovičko Lake. The training trail is also on the Čehotina river, from the mouth of the Gotovuška river in Čehotina to the beginning of Sector A, in the total length of about 5 km. The training trail is located along the Pljevlja-Gradac road.

NOTE: In addition to the planned training sectors, free water on the Čehotina River is also available to the competitors.

SECTOR A is located 20 km downstream from Pljevlja on the river Čehotina, on the road Pljevlja-Gradac. The total length of Sector A is about 3 km. Within the Sector A, there is adequate park furniture for fly fishing, as well as two sources of drinking water. In the middle of the district is the mouth of the river Voloder in Čehotina. It is Čehotina's longest tributary and natural hatchery for salmonids and common nase. Sector A is accessible along the entire length from the main asphalt road, and is very convenient and easy for the fishermen.





SECTOR B is located 23 km downstream from Pljevlja on the river Čehotina, on the road Pljevlja-Gradac. The total length of Sector B is about 3 km. Within Sector B, there is park furniture suitable for resting at the Mejtef picnic area, as well as two sources of drinking water. Sector B is accessible along the entire length from the main asphalt road, and is very convenient and easy to navigate.



SECTOR C is located 26 km downstream from Pljevlja on the river Čehotina, near Gradac. The starting position is below the Gradac tunnel and it ends at the mouth of the Vojtinska river in Čehotina. The total length of Sector C is about 4 km. There are two sources of drinking water within the Sector C. Above the river Čehotina in Sector C there is a dirt road along the entire length of the sector. Sector C is a picturesque canyon environment, in which you will get the impression that you are staying far away from the civilization, and it is not uncommon to see wild animals there (deer, wild boar).

RULES OF THE COMPETITION AND WHICH FISH TO CATCH

At the XII Cup of the Adriatic-Danubian Countries, Pljevlja 2022, the official rules of the FIPS-Mouche Federation will apply.

- The competition takes place in three sectors, **A - B - C**

Modified rules:

- You can only use one fishing fly without a return hook
- The caught fish is kept in the prescribed boxes with rings, which each of the competitors is obliged to provide
- Treading on the river is allowed
- Each team is obliged to bring the flag and anthem of their country

Organizer's recommendation: Each team participating can bring their own controllers, who will be able to, together with the domestic controllers, control the competitors and the caught fish.



GRAYLING (lat. Thymallus thymallus)
MINIMUM LENGTH: 20 cm



RIVER TROUT (lat. Salmo trutta morpha fario)
MINIMUM LENGTH: 20 cm



HUCHEN (lat. Hucho hucho)
MINIMUM LENGTH: 20 cm



COMMON NASE (lat. Chondrostoma nasus)
MINIMUM LENGTH: 20 cm



CHUB (lat. Leuciscus cephalus)
MINIMUM LENGTH: 20 cm



COMPETITION PROGRAM

FOR THE XII CUP OF ADRIATIC-DANUBEIAN COUNTRIES - ČEHOTINA RIVER - PLJEVLJA - MONTENEGRO
FROM 2 TO 5 JUNE 2022

FIRST DAY - THURSDAY, JUNE 2 2022

- Arrival of the teams in Pljevlja by 8 pm,
- Registration for the accommodation,
- Verification of the teams in Hotel Taša

SECOND DAY – FRIDAY, JUNE 3 2022

- 7h - 8h - Breakfast
- 8 am - Gathering of teams in front of Hotel Taša
- 9 am - 12 noon - Official training
- 13h - 15h – Lunch
- 4.30 pm - Team captains meeting and sector draw
- 20.00h - Opening ceremony, parade through the town and a cocktail

THIRD DAY – SATURDAY, JUNE 4 2022

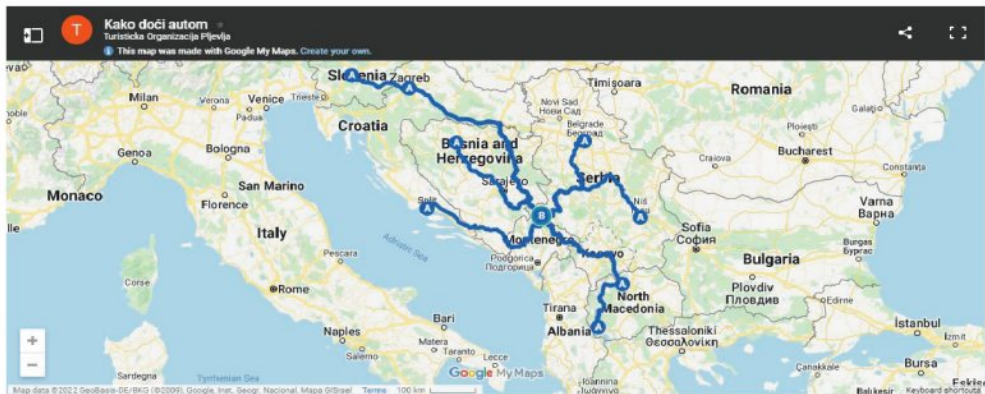
- 6.00 - 6.30h - Breakfast
- 6.30 am - Gathering of teams in front of Hotel Taša
- 6.30 am - 9 am - Departure of competitors to the competition trail
- 9 am - 12 noon - SESSION I
- 13h –15.00h - Lunch
- 15.00h - Gathering of teams in the settlement of Gradac
- 15.00h - 16.00h - Departure of competitors to the competition trail
- 16.00h - 19.00h - SESSION II
- 21.00 - Dinner and free activities

FOURTH DAY – SUNDAY, JUNE 5 2022

- 6.00 - 6.30h - Breakfast
- 6.30 am - Gathering of teams in front of Hotel Taša
- 6.30 am - 9 am - Departure of competitors to the competition trail
- 9 am - 12 noon - SESSION III
- 3 pm - Announcement of the winners, gala lunch and closing of the competition

THE TEAMS RETURN HOME

Pljevlja is located in the far north of Montenegro and you can reach our city by different types of transport <https://pljevlja.travel/kako-doci/>



Pljevlja – Beograd 312 km
Pljevlja – Niš je: 383 km
Pljevlja – Banja Luka 328 km
Pljevlja – Zagreb 544 km
Pljevlja – Split 389 km
Pljevlja – Ohrid 484 km
Pljevlja – Skopje 322 km
Pljevlja – Ljubljana 682 km

By bus

Daily departures from Podgorica, Nikšić, Bar, Herceg Novi (through Budva), Sarajevo, Belgrade, Novi Sad,...

By train

The nearest railway station in Montenegro is located in Bijelo Polje, (82 km from Pljevlja) and in Podgorica (178 km from Pljevlja), and in the Republic of Serbia - it is located in Prijepolje, 36 km from Pljevlja and in BiH Sarajevo railway station 148 km from Pljevlja.

By plane

The nearest international airport in Montenegro is located in Podgorica - Golubovci at a distance of 178 km and in Tivat at a distance of 233 km from Pljevlja. Surcin (Belgrade) Airport is 291 km away, Dubrovnik Airport is 227 km away, Sarajevo Airport is 148 km away from Pljevlja.

Accommodation contact <https://pljevlja.travel/kategorije-mjesta/smestaj/>



Hotel Franca – Pljevlja

Contact

+382 (0)52 680 233

+382 (0)67 617 532

francahotel@gmail.com

<http://francahotels.me/pljevlja/>



Private accomodation Taša – Pljevlja

Contact

+382 (0)68 839 999

lasaneco@t-com.me



Hotel Gold – Pljevlja

Contact

+382 (52) 323 102

+382 (68) 747 955

goldpv@t-com.me

<http://hotel-gold.me/>



Hotel Pljevlja – Pljevlja

Contact

+382 (52) 325 140

+382 (69) 160 830

hotelpljevlja@gmail.com



Private accomodation Apolon – Pljevlja

Contact

+382 (0)67 502 496

apolon.pv@t-com.me



Hotel 24 jul – Pljevlja

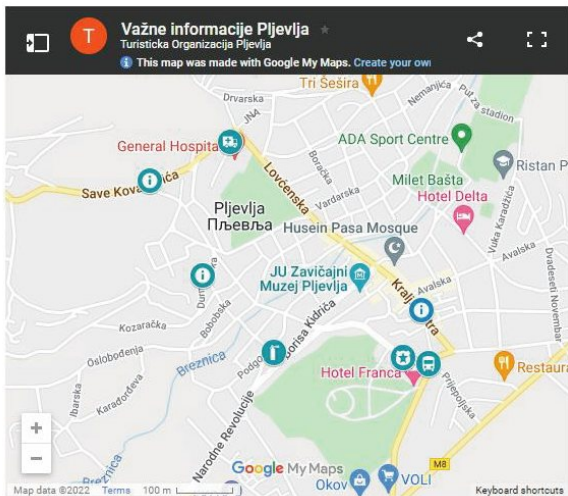
Contact

+382 (0)68 791 075

hotel24jul@gmail.com

Useful information

<https://pljevlja.travel/korisne-informacije/>



VAŽNI BROJEVI

Policija 122

Vatrogasna služba 123

Hitna pomoć 124

Autobuska stanica +382 (0) 52 323 114

Turistička agencija MARIJAN +382 (0) 52 300 140

Turistička agencija MONTENEGRO ADVENTURE +382 (0) 69 777 876

TAXI SLUŽBE

UNO 19545 / +382 (0) 68 219 545

MEGA 19611 / +382 (0) 68 019 611

STIL 19789

AS 19599 / +382 (0) 68 019 599

MOBILNI OPERATERI U CRNOJ GORI

Telenor – 1188

Telekom – 1500

M : tel – 1600

Participation fee in the amount of €250.00 per team should be made to the foreign currency account of the Federation of Sport Fishing Organizations of Montenegro, with the Crnogorske komercijalne Bank (CKB) according to the attached payment instructions:



Our accounts maintained with our main correspondents

Financial Service Institution	Locations	Swift Address	Currency	Party Identifier
UniCredit Bank Austria AG	Vienna	BAUAATWW	EUR	51010 264 601
Bank Of Montreal	Toronto	BOFMCAT2	CAD	31441055276
Deutsche Bank AG	Frankfurt/Main	DEUTDEFF	EUR	1003630450000
Deutsche Bank Trust Company Americas	New York	BKTRUS33	USD	04459267
Dnb Bank ASA	Oslo	DNBANOKK	NOK	7002.02.05774
ING Bank N.V.	Amsterdam	INGBNL2A	EUR	0050915576
Intesa Sanpaolo SPA	Milano	BCITITMM	EUR	100100004397
Mizuho Bank, LTD	Tokyo	MHCBJPJT	JPY	6823010
Raffaelsen Bank International AG	Vienna	RZBAATWW	EUR	050-55 082 301 070-55 082 301
UniCredit SPA	Milano	UNCRITMM	EUR	0965 3325
OTP Bank PLC	Budapest	OTPVHUHB	EUR HUF USD SEK	11782007-21102579 11782007-81102575 11782100-11209076 HUF2117820073119257000000000
Lloyds Bank PLC	London	LOYDGB2L	GBP	01040864
Societe Generale	Paris	SGOEPFRP	EUR	001016135780
Credit Suisse (Schweiz) AG	Zurich	CRESCHZZ8A	EUR CHF	0835-2371030-64-032 0835-2371030-69-019



Incoming Payment Instruction

Field 56 - Intermediary bank:

Swift Address	DEUTDEFF
Name	Deutsche Bank AG Frankfurt

Field 57 - Account with Institution:

Party Identifier	100 9363045 0000
Swift Address	CKBCMEPG
Name	CRNOGORSKA KOMERCIJALNA BANKA AD PODGORICA

Field 59 - Beneficiary Customer:

IBAN	ME25110000000208599502
Name & Address	SAVEZ SPORSKO RIBOLOVNIH ORGANIZACIJA CG MALO BRDO OBJEKAT N3-N4 ULAZ III PODGORICA 81000, Podgorica, MONTENEGRO

APPLICATION FORM


PRIJAVNI FORMULAR


Naziv kluba:	
Adresa:	
Grad:	
Federacija:	
Drzava:	
Telefon:	
Fax:	
E-mail adresa:	
Kontakt osoba:	
Tel. kon. Osobe:	
E-mail kon. Osobe:	
Datum:	
Potpis:	

FORMULAR ZA REGISTRACIJU UCESNIKA

Naziv kluba:		
Federacija:		
Drzavljanstvo:		
	IME	PREZIME
TAKMICAR 1		
TAKMICAR 2		
TAKMICAR 3		
REZERVNI TAKMICAR		
TIM MENADZER		
DATUM:		
POTPIS:		

Please send the completed forms to the address of the Federation of Sport Fishing Organizations of Montenegro by e-mail: ssrocg@gmail.com no later than May 5, 2022.







Host club contact:

SRK "Lipljen" – Pljevlja
Ul. Vuka Kneževića 40
84210 Pljevlja, Crna Gora



E-mail: srklipljen1@gmail.com

Web: <https://www.flyfishingpljevlja.me/kontakt/>

Edvin Durutlić:

edvindurutlic@gmail.com

Tel: +382 69 229 590

Vaso Knežević:

vasoknezevic@yahoo.com

Tel: +382 67 821 399



Fishing licenses contact:

Enver Kadić

Tel: +382 68 878 980, +382 69 700 597

Daily permit €10

Contacts of the Federation of Sport Fishing Organizations of Montenegro:

Malo brdo N3-N4
81000 Podgorica, Crna Gora

E-mail: ssrocg@gmail.com

Web: <https://ssrocg.me/>



Slobodan Vučinić, president

Tel: +382 67 185 477